

St. Clair County's eastern border is unique. It showcases over 50 miles of some of the best freshwater in the world — Lake Huron, the St. Clair River, and Lake St. Clair. Along that shoreline, we have urban areas, open vistas, beaches, parks, attractions, international bridges and ferries to Canada, giant lake freighters and the Bridge to Bay Trail, which will eventually be a 54-mile paved pedestrian/bike path. It will eventually connect to the Wadhams to Avoca Trail within St. Clair County, the Great Lake to Lake Trail, the Macomb County Trail Network, and — via ferry — the St. Clair Parkway Trail and the Blue Water Trail in Ontario, Canada.



As of 2015 the trail consists of—
Bridge to Bay Trail
 Total Miles of Off-Road Bicycle Facilities: 35.35
 14.62 miles of independent pathways
 20.73 miles of pathway alongside a roadway
Total Miles of On-Road Bicycle Facilities: 37.22
 Miles
 36.98 miles of paved shoulders (4' wide or greater)

Bridge to Bay Trail

St. Clair County, Michigan



Bridge to Bay Trail — A trail from the Blue Water Bridges to Anchor Bay... and Beyond
www.bridgetobaytrail.org

The Bridge to Bay Trail is a cooperative trail program involving the St. Clair County Parks and Recreation Commission and 13 local units of government along the shoreline. Individual communities are responsible for designing their trail routes, developing and constructing their trail sections, and maintenance, regulation, and policing.



While using the trail, look for these signs. They have been installed to make following the trail route easier.

The Bridge to Bay Trail is diverse in style, landscape, and purpose. Various sections include boardwalks, river walks, rail trails, safety paths and bike paths. Parts of the trail share transportation corridors with state highways and county thoroughfares, while other sections pass through quiet wood lots and wetlands.

Multiple purpose trail for recreational use

Some sections - in and around Algonac State Park, the East China Township Park and Pine Grove Park - are purely recreational. Other sections link neighborhoods with either the county or a nearby community.

St. Clair County Parks and Recreation Commission



200 Grand River Avenue, Suite 107
 Port Huron, MI 48060 • (810)989-6960
www.stclaircountyparks.org
www.bridgetobaytrail.org



Funding for the construction of Bridge to Bay Trail sections comes from the St. Clair County Parks and Recreation millage, local government funds, and grants. Grant funds for the trail have been provided by the United States Government through the Transportation Equity Act for the Twenty-first Century (TEA-21) program administered by the Michigan Department of Transportation (MDOT); the Michigan Natural Resources Trust Fund administered by the Michigan Department of Natural Resources (MDNR); and the GreenWays Initiative program administered by the Community Foundation of Southeastern Michigan.



Printed 2015 80160177



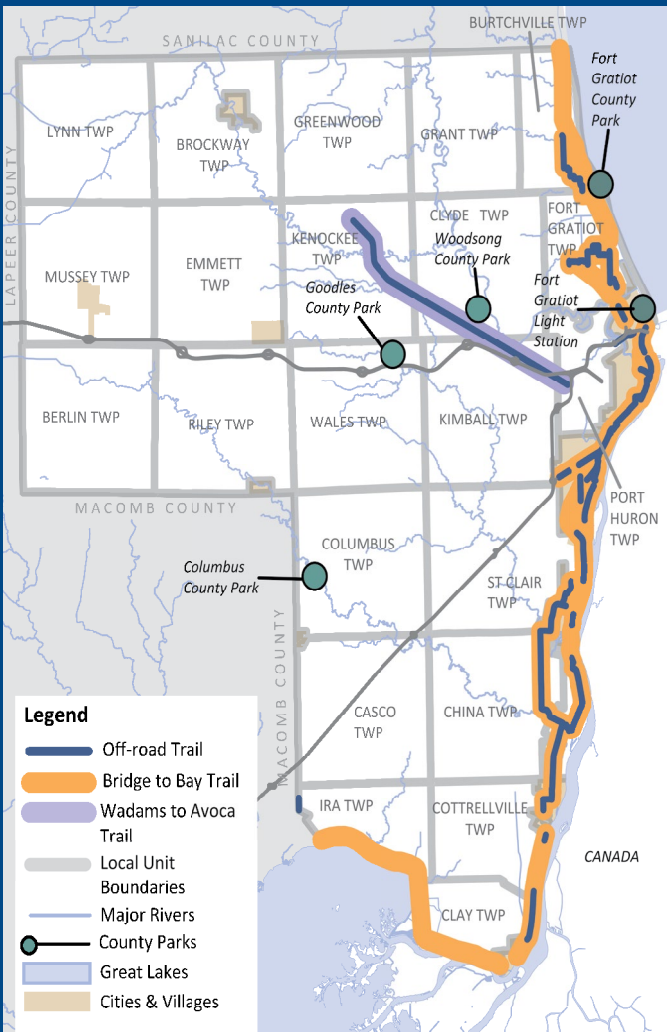
See St. Clair County the healthy way.....

From the Blue Water Bridges to Anchor Bay!



When you visit the trail.....
 • All trail users are encouraged to practice proper trail etiquette.
 • Botted water and cell phones should be carried at all times.
 • State and local ordinances require pets be kept on a leash while on the trail. Pet owners must clean up after their pets.

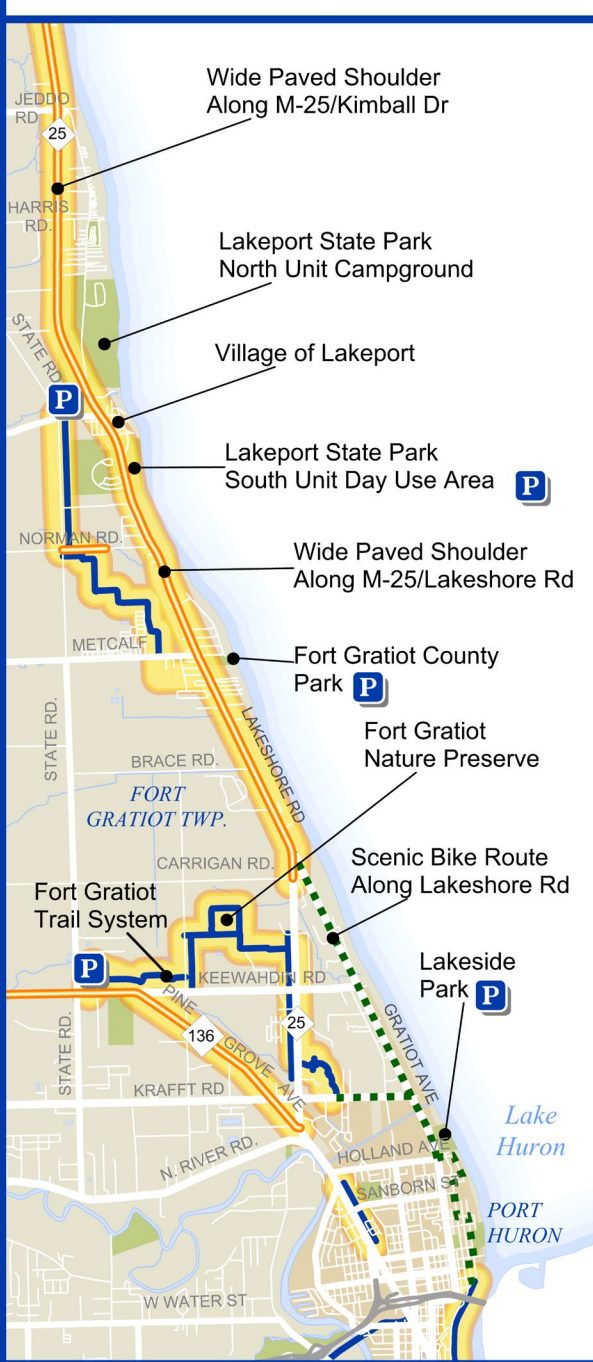
St. Clair County Trail System



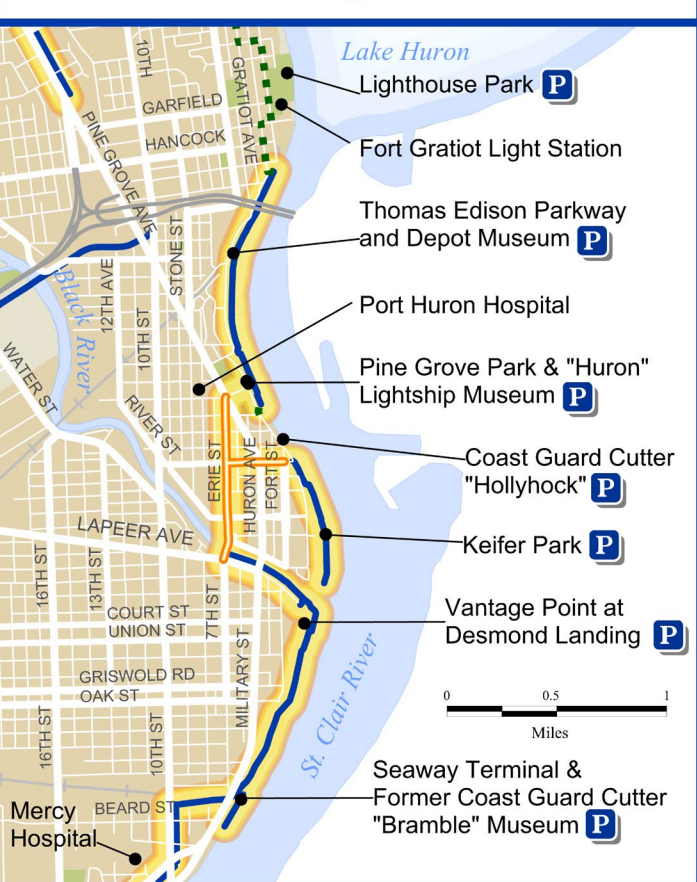
Trail System Information

St. Clair County Parks and Recreation also operates the Wadhams to Avoca Trail. Future plans are to eventually connect the Wadhams to Avoca Trail to the Bridge to Bay Trail. For more information on the Wadhams to Avoca Trail, visit www.wadhamstoavocatrail.org or call (810) 989-6960.

Lake Huron Extension



Port Huron Enlargement



Harsens Island Extension



Bridge to Bay Trail



Legend

- Shared Use Path 8' to 10' Wide
- Paved Shoulder or Bike Lane 4' Wide Min.
- Bridge to Bay Trail
- Temporary Connector
- Shared Use Path Under Development
- Trail Parking
- Point of Interest
- Parks and Recreation Lands

Map compliments of:

St. Clair County Parks and Recreation Commission

0 1/2 1 2 Miles

NORTH

Prepared November 11, 2013 by

The Greenway Collaborative, Inc.